

Sunset Bay



Bandon Jetty



Basalt quarry along Hwy. 42



Misty Meadows



Cape Blanco



Port Orford



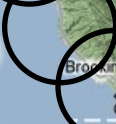
Myers Creek



Lone Ranch



Harris Beach



Beachfront



Tetrapod



GS170-OC The main stops

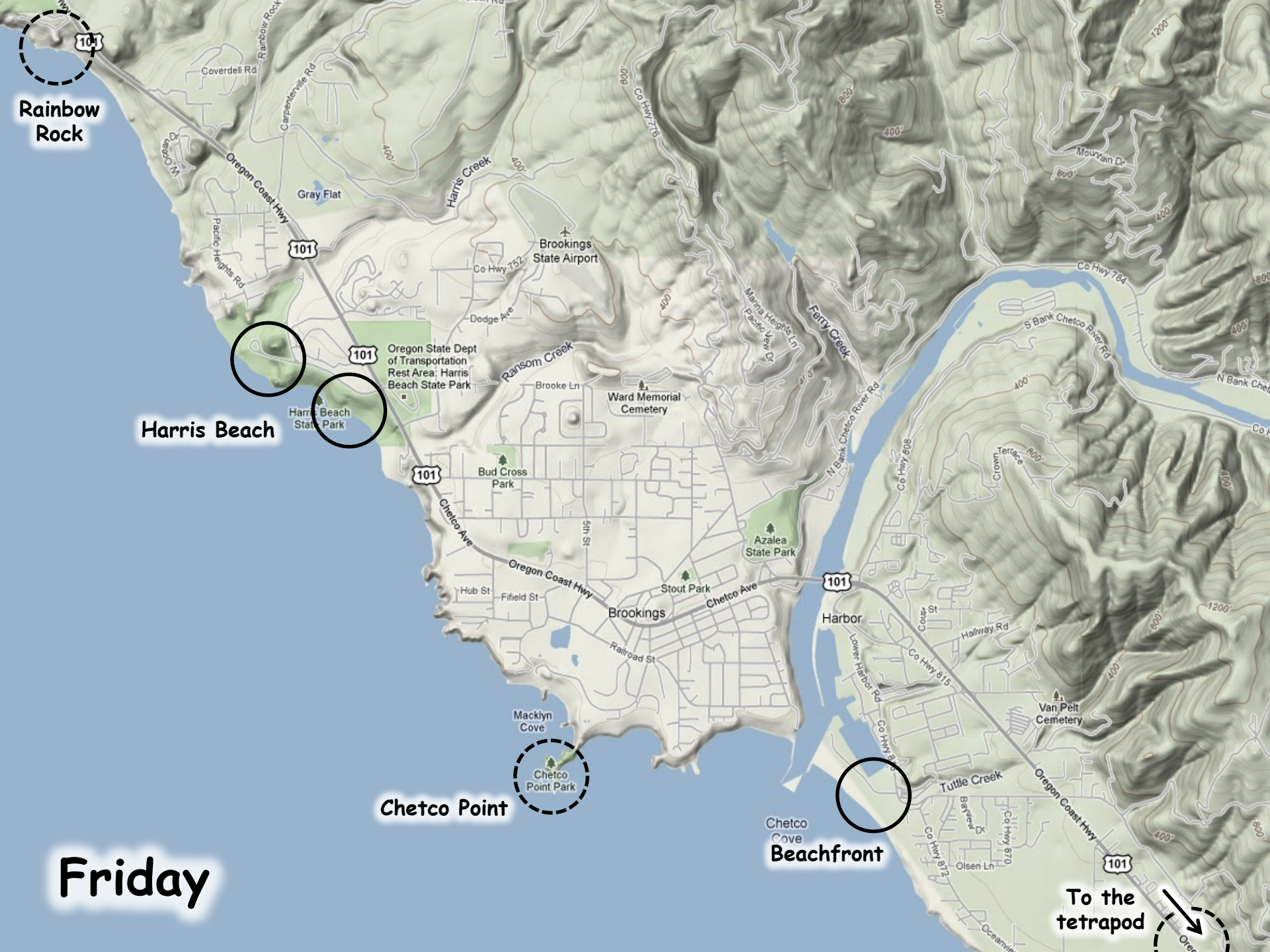
RWC



RVC



GeoMania



Rainbow Rock

Harris Beach

Chetco Point

Beachfront

Friday

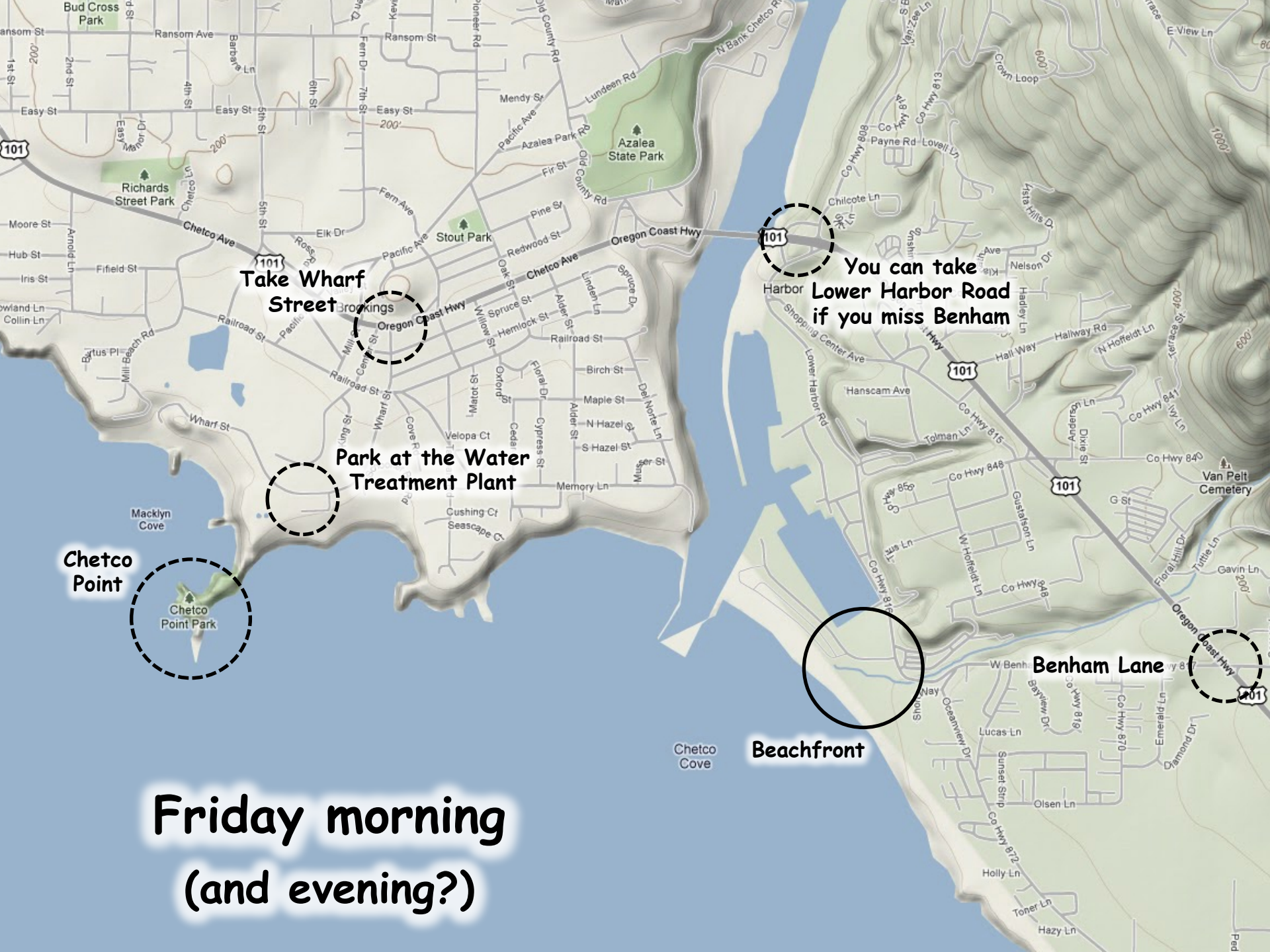
To the tetrapod



**The tetrapod
9:00 am**

**Park in the Pizza
King lot on the
corner of Front
and "N" Streets**

**Friday morning
Crescent City**



Take Wharf Street

Park at the Water Treatment Plant

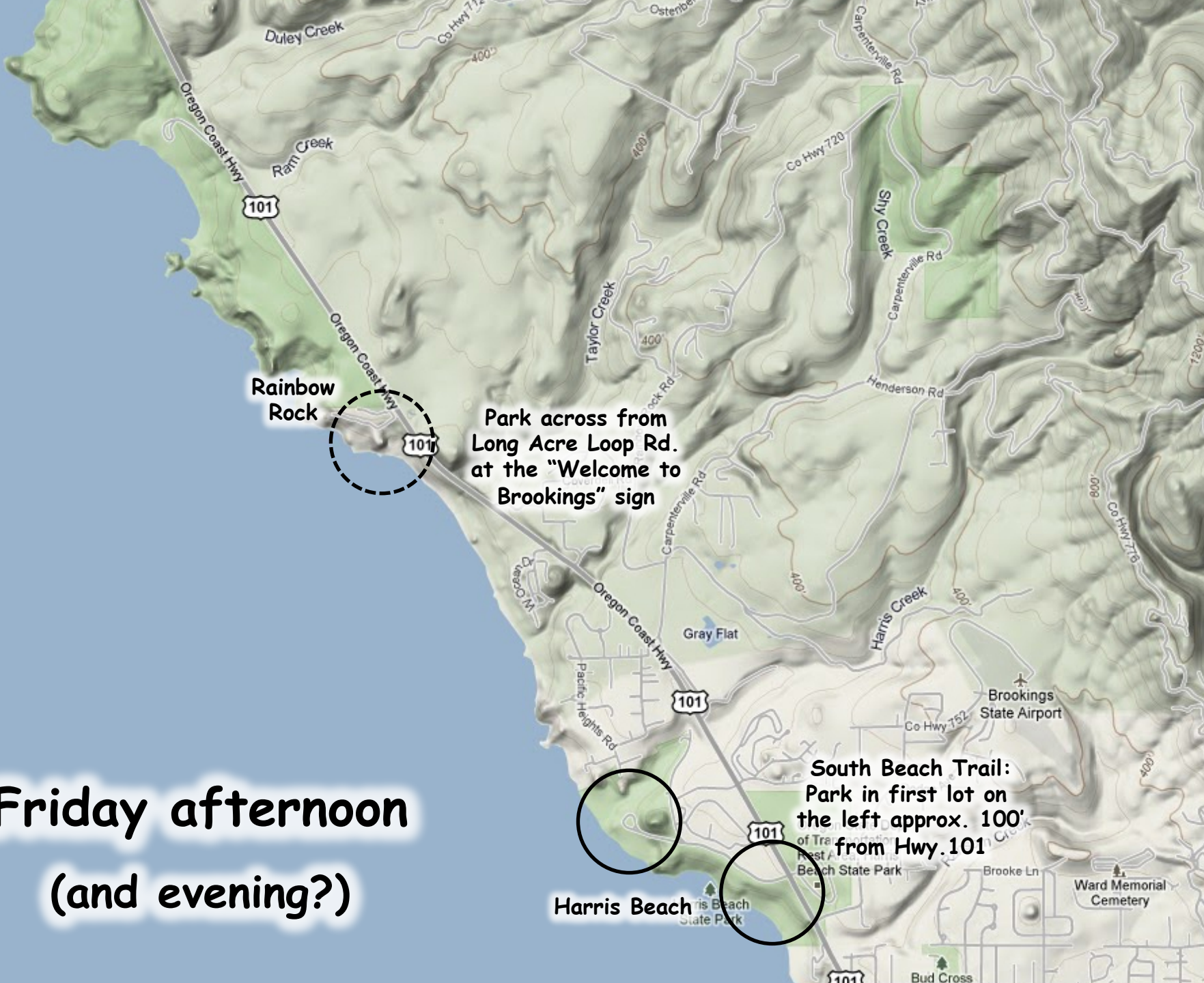
Chetco Point

Beachfront

Benham Lane

You can take Lower Harbor Road if you miss Benham

**Friday morning
(and evening?)**



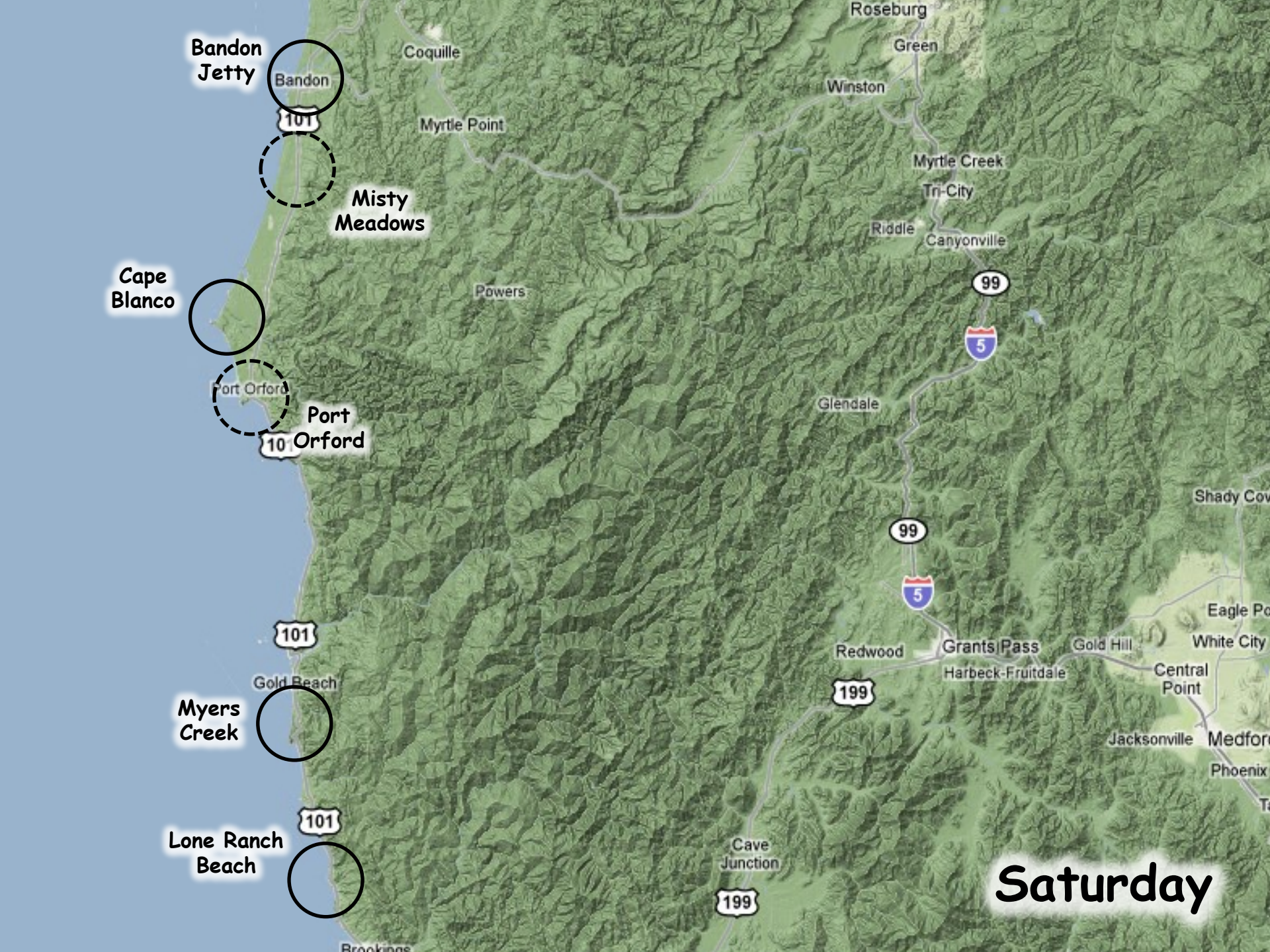
Rainbow Rock

Park across from Long Acre Loop Rd. at the "Welcome to Brookings" sign

South Beach Trail: Park in first lot on the left approx. 100' from Hwy 101

Harris Beach

Friday afternoon
(and evening?)



**Bandon
Jetty**



**Misty
Meadows**

**Cape
Blanco**



**Port
Orford**



**Myers
Creek**



**Lone Ranch
Beach**



Saturday



Lone
Ranch Beach

Saturday morning

Harris Beach

Duley Creek

Rain Creek

101

Oregon Coast Hwy

Co Hwy 712

400

Taylor Creek

400

Co Hwy 720

Shy Creek

Carpenterville Rd

Henderson Rd

101

Coverdel Rd

Rainbow Rock Rd

Carpenterville Rd

400

Co Hwy 716

1200

800

400

101

Oregon Coast Hwy

Gray Flat

Harris Creek

400

Brookings State Airport

Co Hwy 752

Dodge Ave

Saturday morning

Harris Beach

101

Oregon State Dept of Transportation Rest Area; Harris Beach State Park

Brooke Ln

Ward Memorial Cemetery

Harris Beach State Park

Bud Cross

101

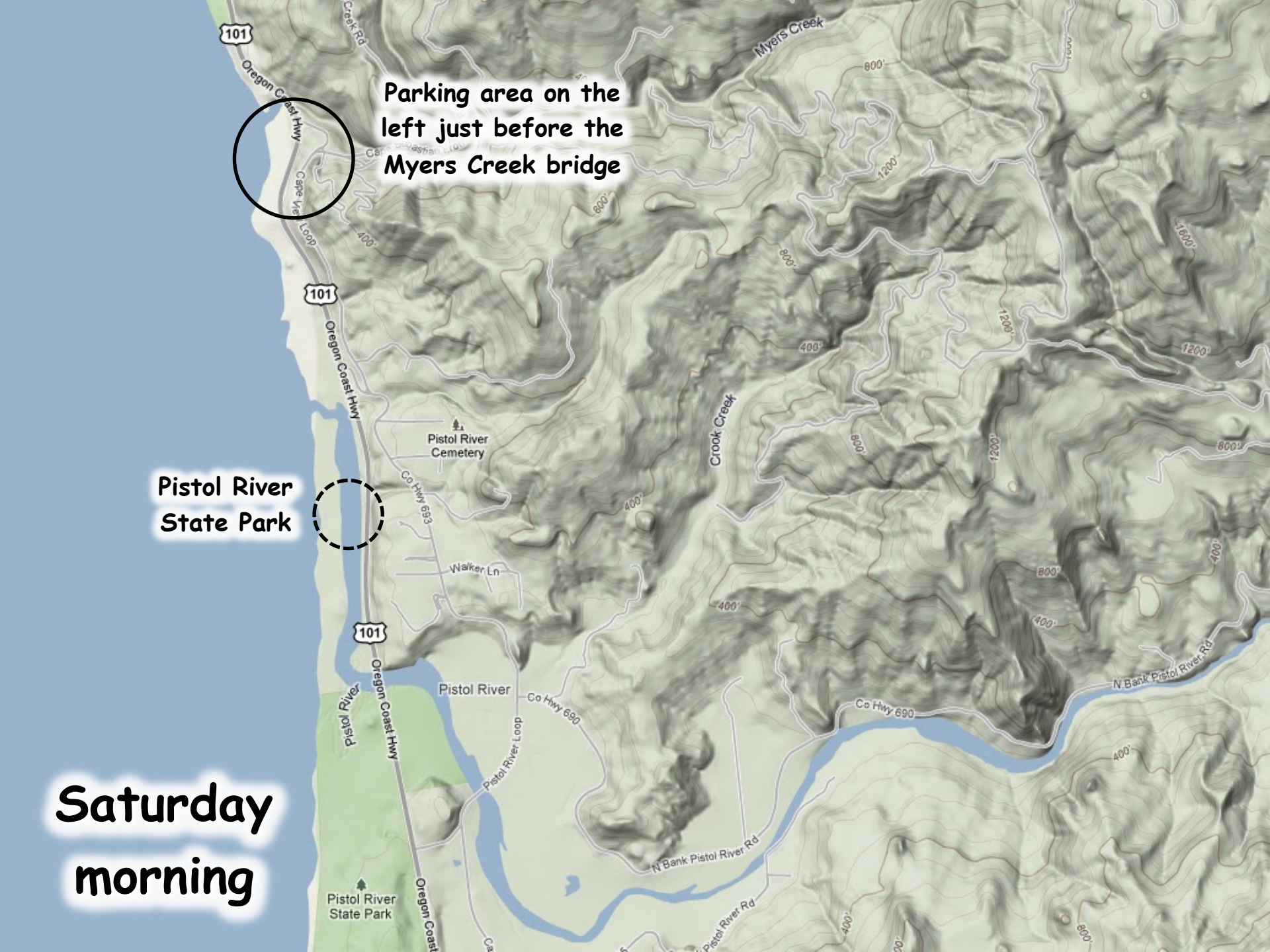


Parking area on the left just before the Myers Creek bridge



Pistol River State Park

Saturday morning



Cape Blanco



**Park at the
end of the road**

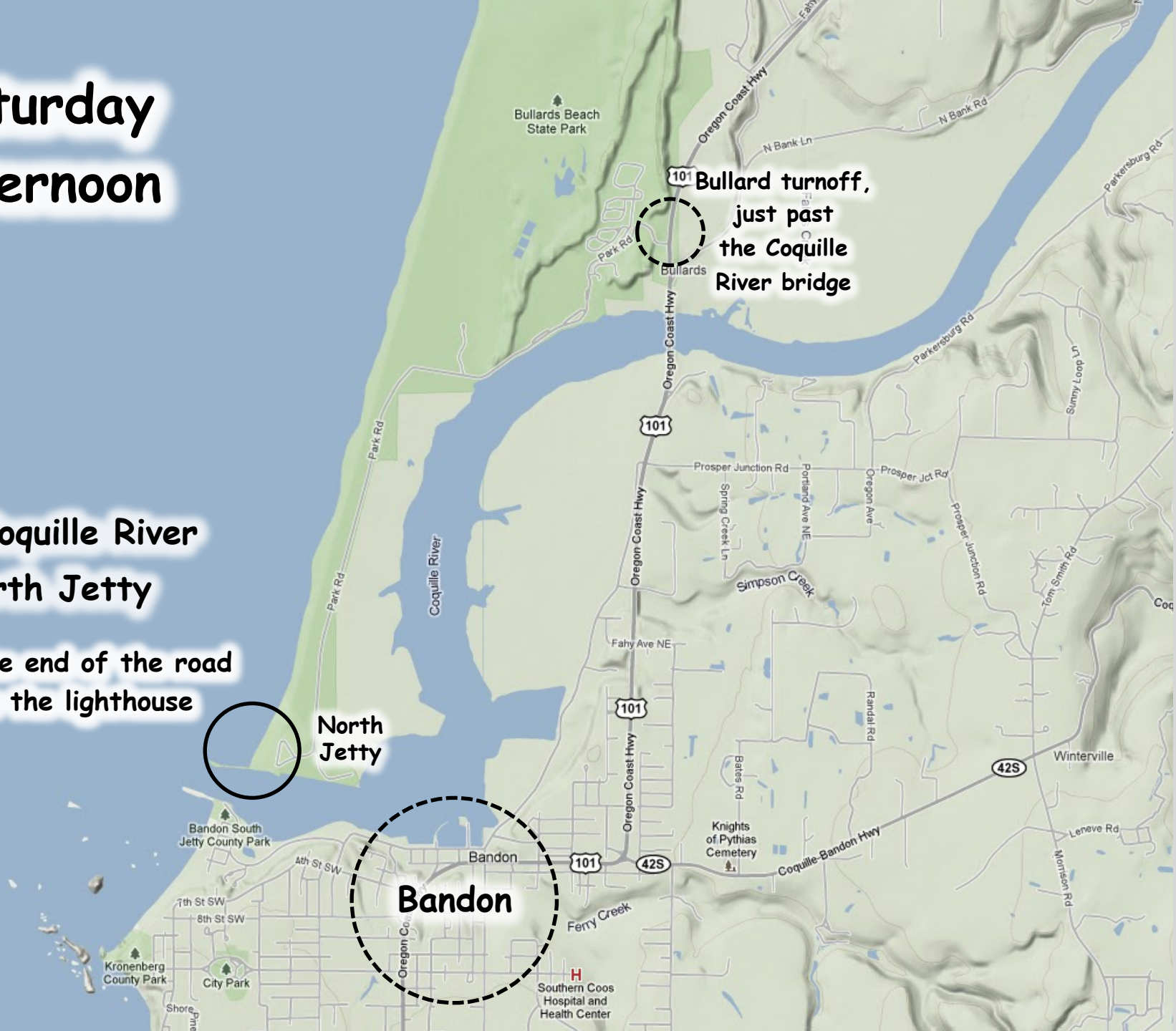
**Saturday
afternoon**



**Saturday
afternoon**

**The Coquille River
North Jetty**

**Park at the end of the road
next to the lighthouse**



**Bullard turnoff,
just past
the Coquille
River bridge**

**North
Jetty**

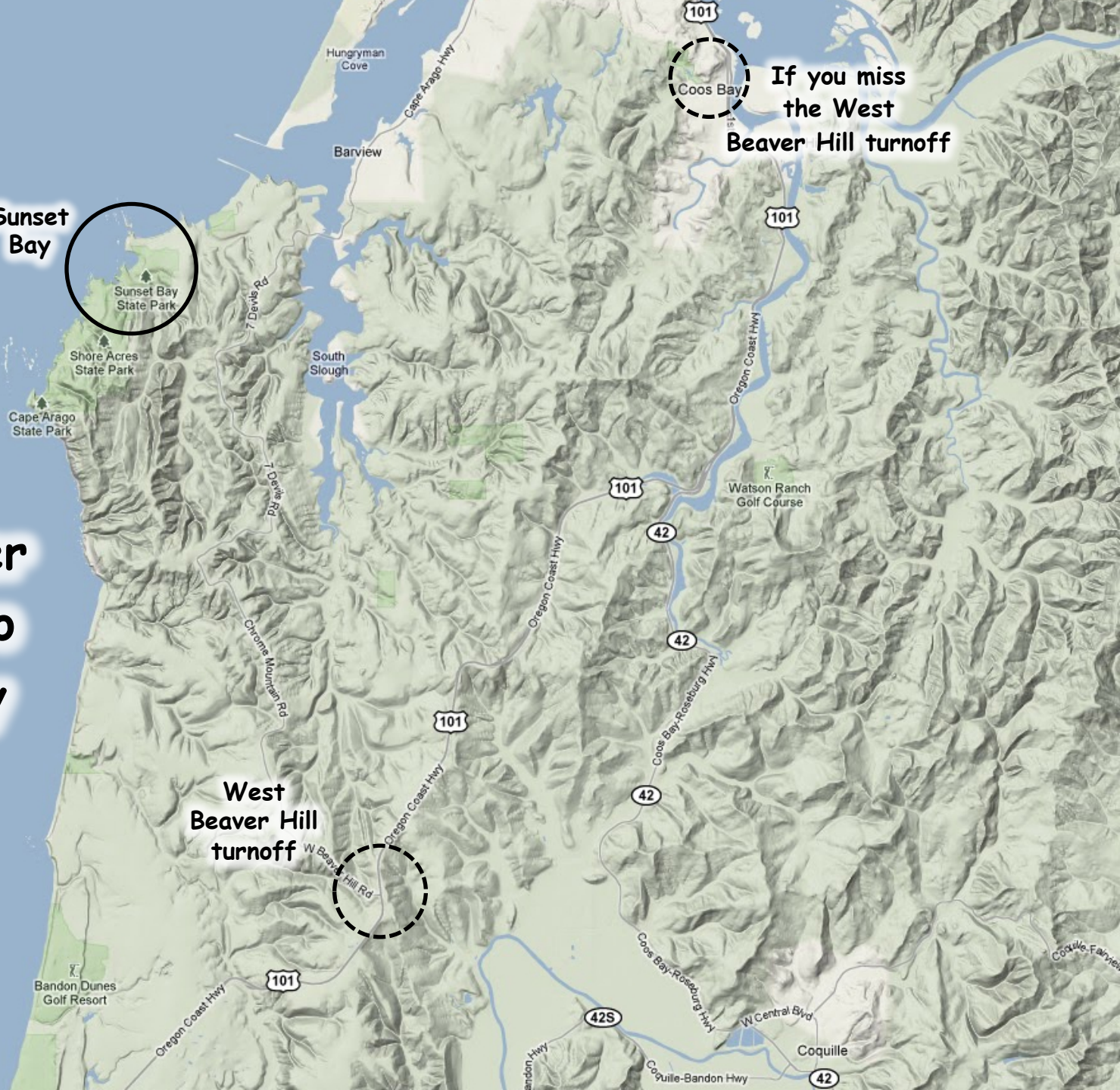
Bandon

West Beaver Hill Road to Sunset Bay

Sunset Bay



If you miss the West Beaver Hill turnoff



West Beaver Hill turnoff



Bandon Dunes Golf Resort

Watson Ranch Golf Course

Coquille

Hungryman Cove

Barview

South Slough

Cape Arago State Park

Sunset Bay State Park

Shore Acres State Park

Chrome Mountain Rd

1-CO Hwy Rd

7 Devils Rd

Cape Arago Hwy

Oregon Coast Hwy

Oregon Coast Hwy

Oregon Coast Hwy

101

42

42

42

42

42S

101

101

42

101

Coos Bay

Coos Bay-Roseburg Hwy

Coos Bay-Roseburg Hwy

Oregon Coast Hwy

W Central Blvd

Coquille-Bandon Hwy

Coquille Farm Rd

Sunday



Cape Arago
and Sunset Bay
Estuarine
Research...



West
Beaver Hill
turnoff



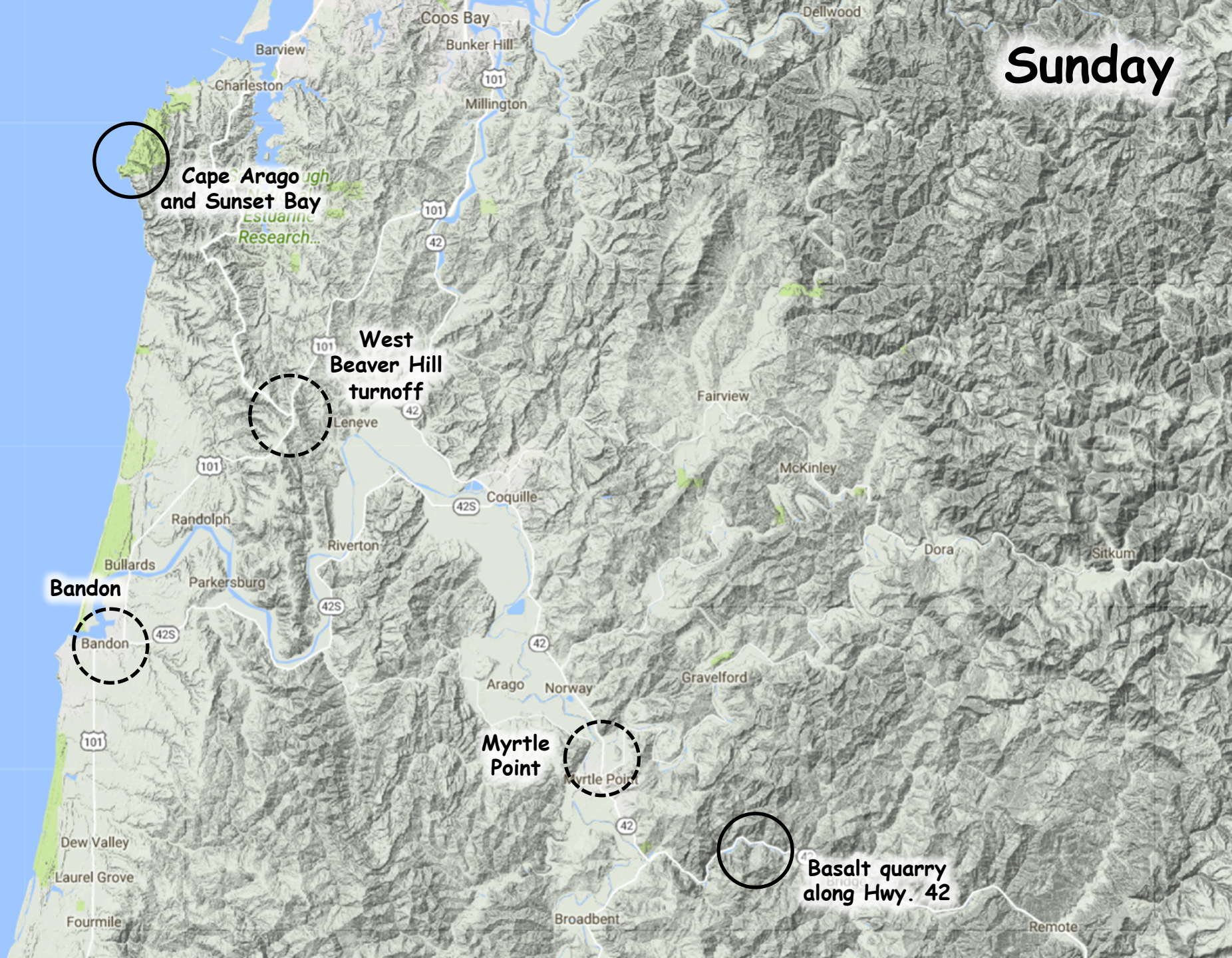
Bandon



Myrtle
Point



Basalt quarry
along Hwy. 42



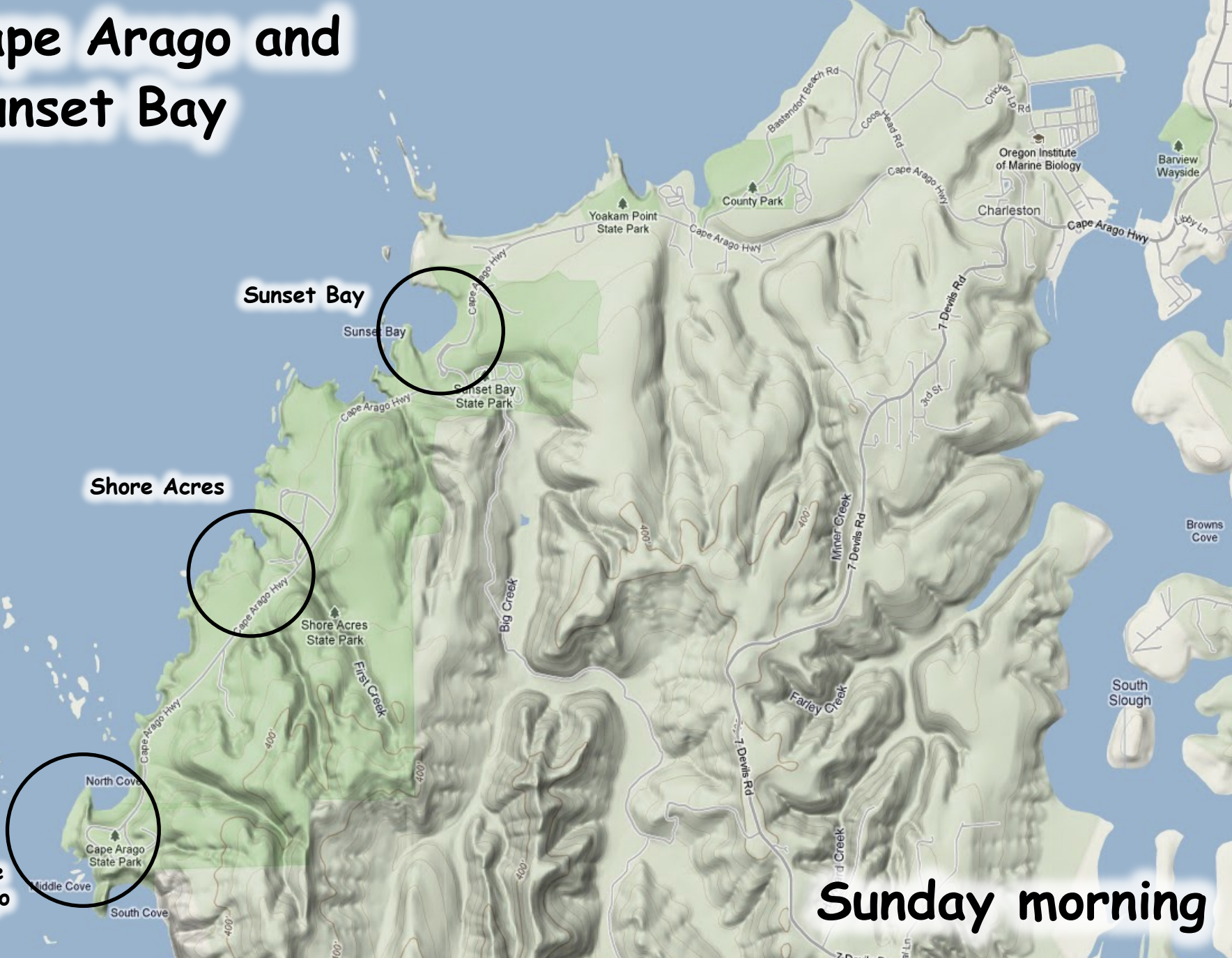
Cape Arago and Sunset Bay

Sunset Bay

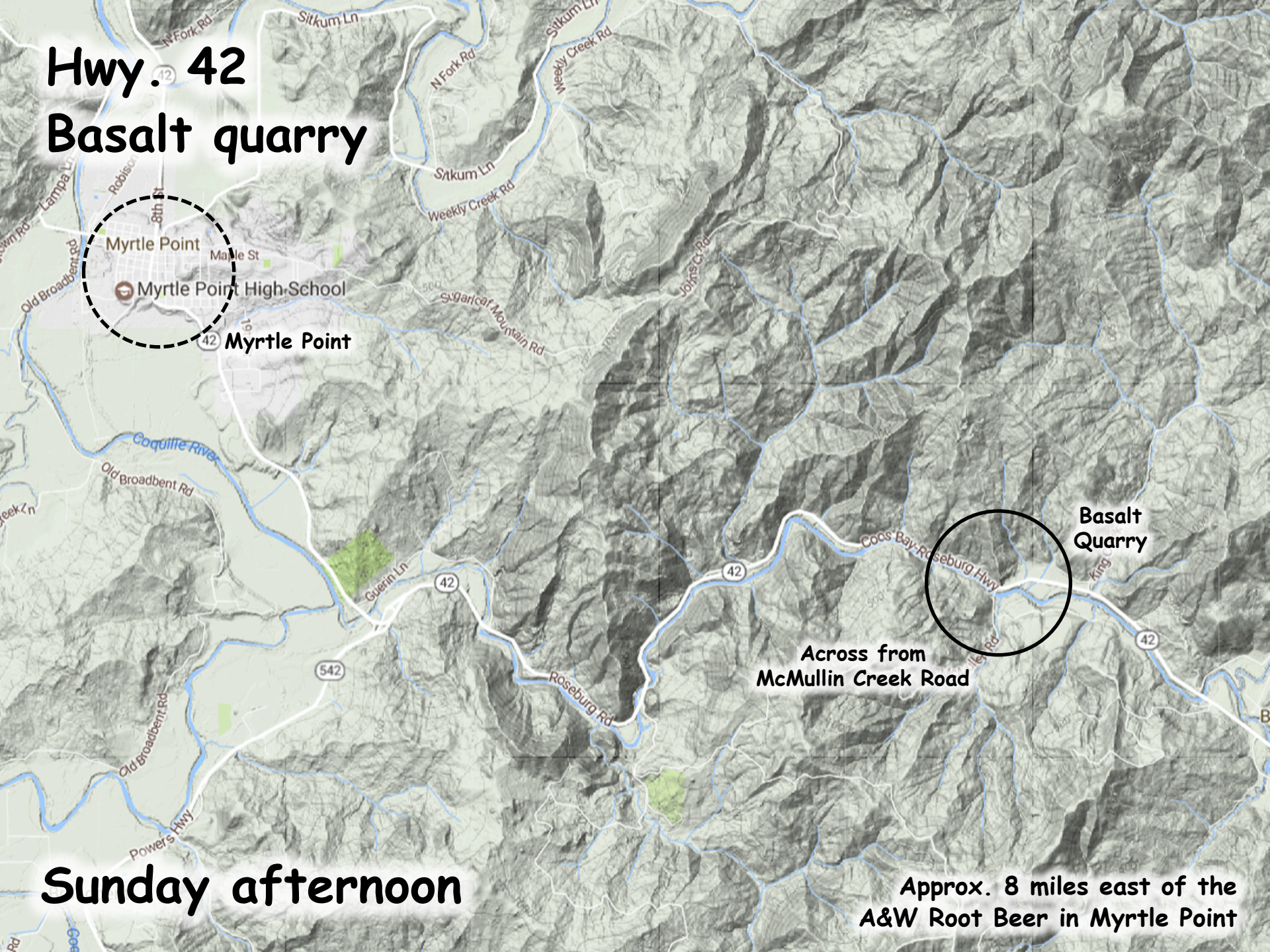
Shore Acres

Cape Arago

Sunday morning



Hwy. 42 Basalt quarry



Sunday afternoon

Approx. 8 miles east of the
A&W Root Beer in Myrtle Point

What your grade will be based upon...

The APE Factor: 50%

Attendance, Participation, and Enthusiasm

Sign-up sheet at each stop on the trip

It's your responsibility to document your attendance

Class Journal: 25%

The ability to take good notes is an important skill, so...

Keep a stop-by-stop journal of what we did and learned

Should include orientation as well as the trip

They should be legible and coherent, but beyond that...

Term Project: 25%

"What I did on my summer vacation..."

Report, rock collection, photo documentary, etc.

To be shared and/or turned in at our follow-up class

Things you'll probably need/want to bring along with you

- *A good attitude...*
- Notebook and pencil
- Road and Stop maps
- Range of clothing
- Camera / charger
- Flashlight / lantern
- Camp chair
- Rain gear (?)
- Tent / ground cloth
- Sleeping bag / pad
- Comfy, yet sensible shoes
- Hat / sunglasses
- Personal items, etc.
- Sun screen / bug repellent
- Water bottle / day pack
- \$\$\$\$ for food, goodies, and/or whatever